



POPULATION ESTIMATION OF AANES

A general report showing the situation of climate change phenomena and its impacts on vital development sectors in north and east Syria.

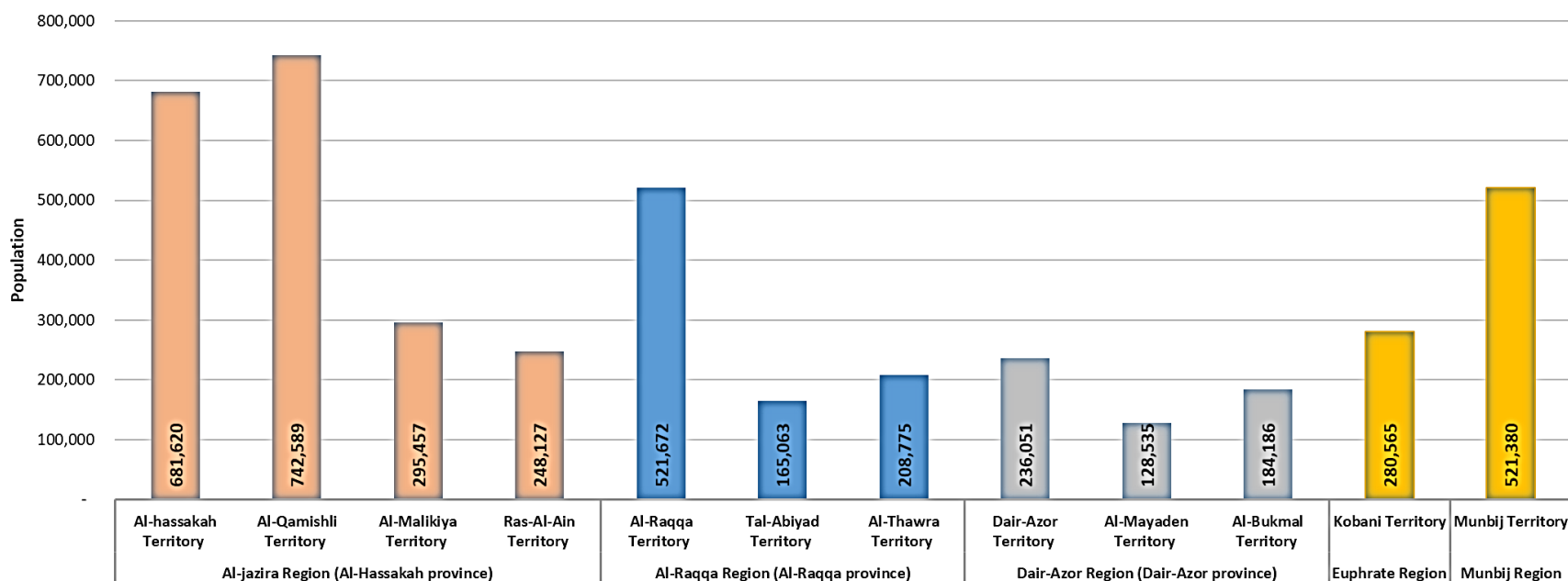
This paper clarifies the estimation of population in all territories and regions of AANES areas in 2021.

METHODOLOGY OF ESTIMATION:

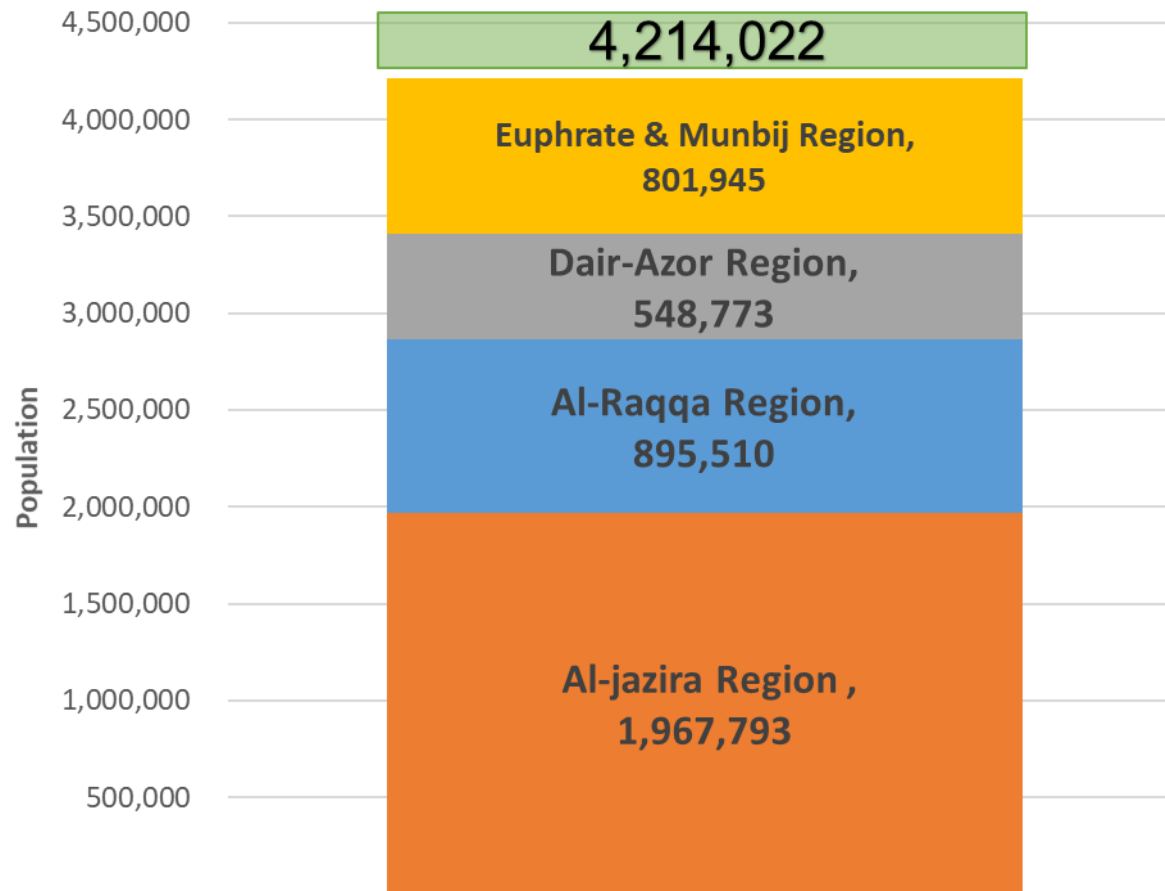
Considering the population census in the region represents the golden number in the various regional planning processes, the agency’s researchers resorted to **comparative statistical analysis** by adopting the intersection of the data of the Central Bureau of Statistic (CBS) “Population and Housing Census in 2004”, studying the spatial development plan for the eastern region that achieved by local administration and ecology ministry in cooperation with UNDP in 2008, in addition to Socio-economic survey of governorates in 2011 by CBS, Population Status Assessment Survey in 2014 by CBS, and Statistical Bulletin in 2019 by CBS, the national framework for regional planning by Regional planning commission (RPC), and other local and global references and sources.

Where the study reached an estimate of the population in the areas of the Autonomous Administration AANES 4,214,022 people.

POPULATION ESTIMATION OF THE AANES TERRITORIES IN 2021 YEAR



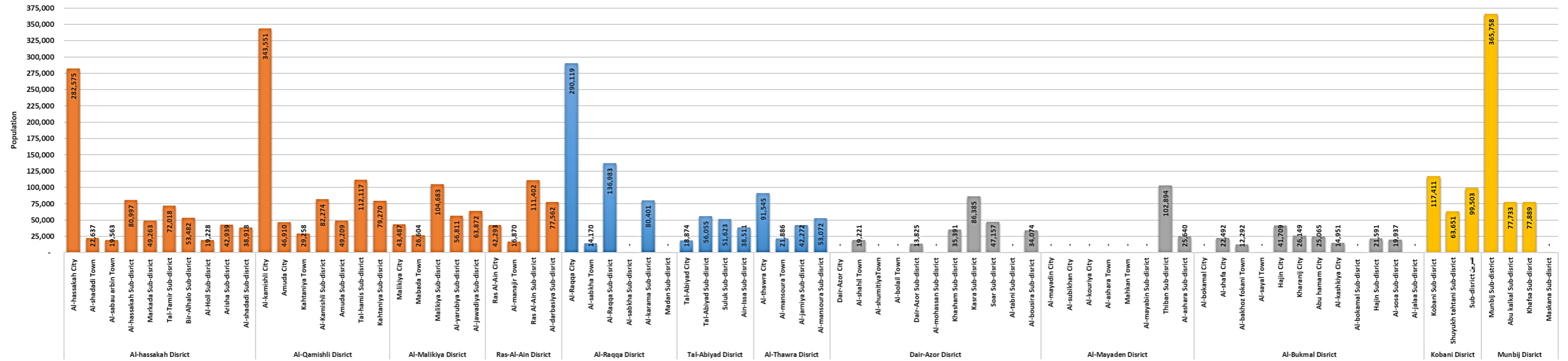
Population estimation of the AANES regions in 2021 year



Attached below is a chart showing the population estimate at a lower detailed level, showing the number of the population living in the main cities and towns, in addition to the sub-districts (a set of villages and municipalities), who together make up the areas in each governorate of the north and east of Syria.

It is noted from the chart that human settlements outside the areas of control of the Autonomous Administration of North and East Syria did not occur in this population estimate.

POPULATION ESTIMATION OF THE AANES SUB-DITRICTS/CITY-TOWN IN 2021 YEAR



HUMAN SETTLEMENTS ESTIMATION OF THE AANES SUB-DITRICTS/CITY-TOWN IN 2021 YEAR

